

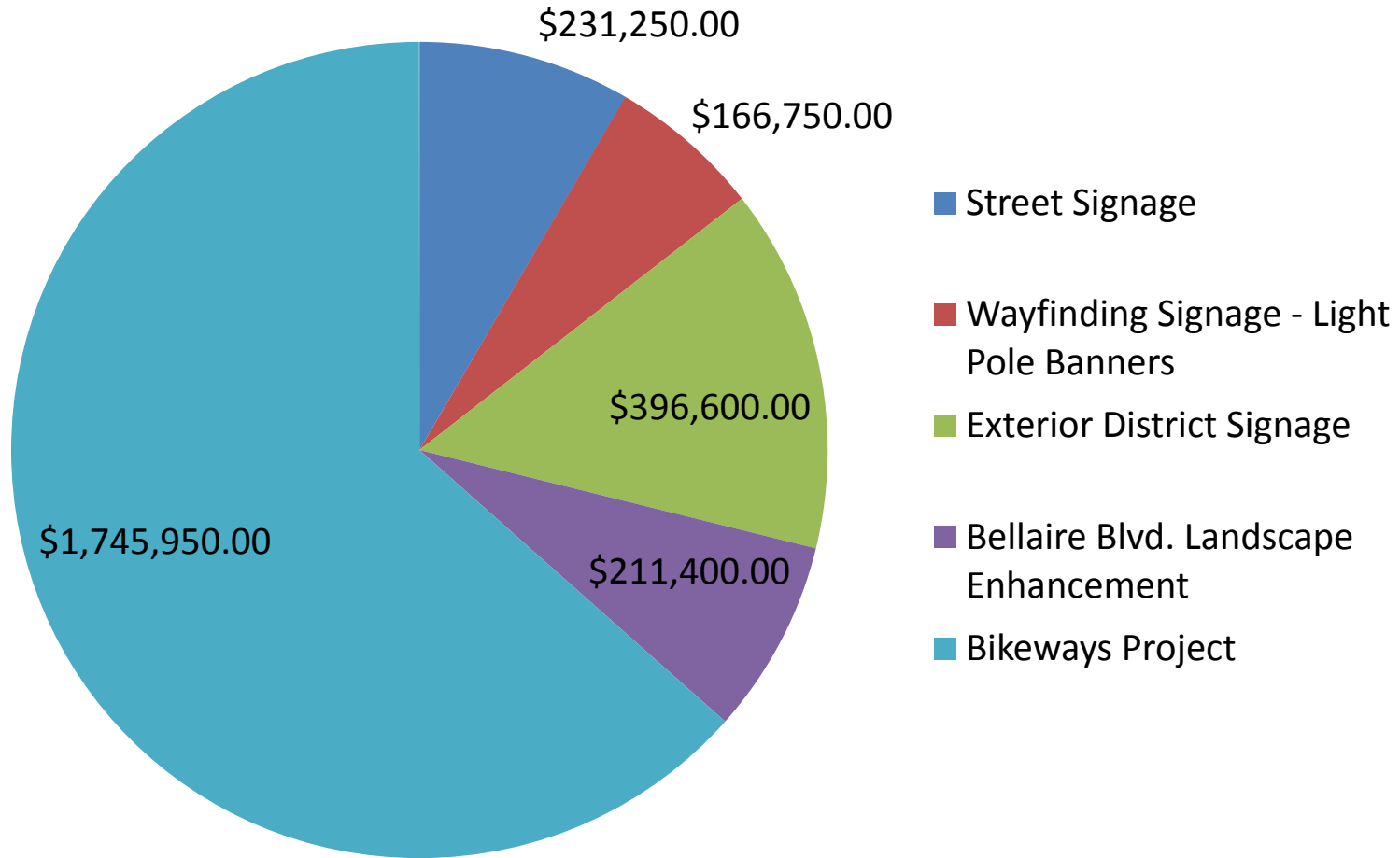
International Management District



Mobility Projects

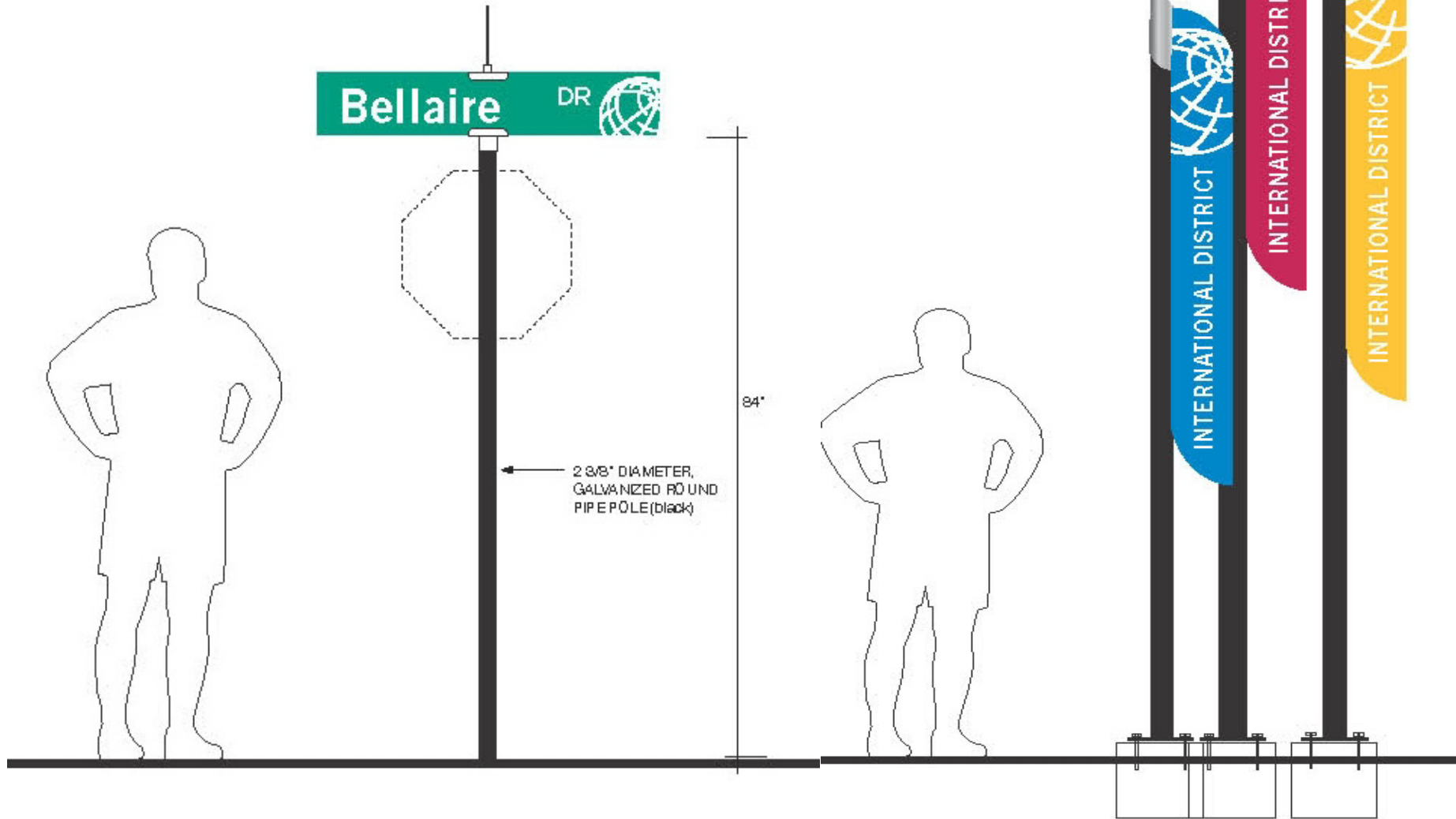


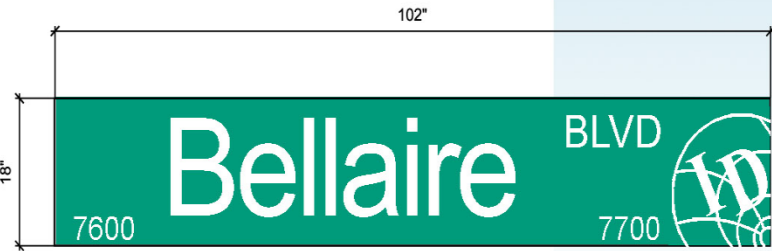
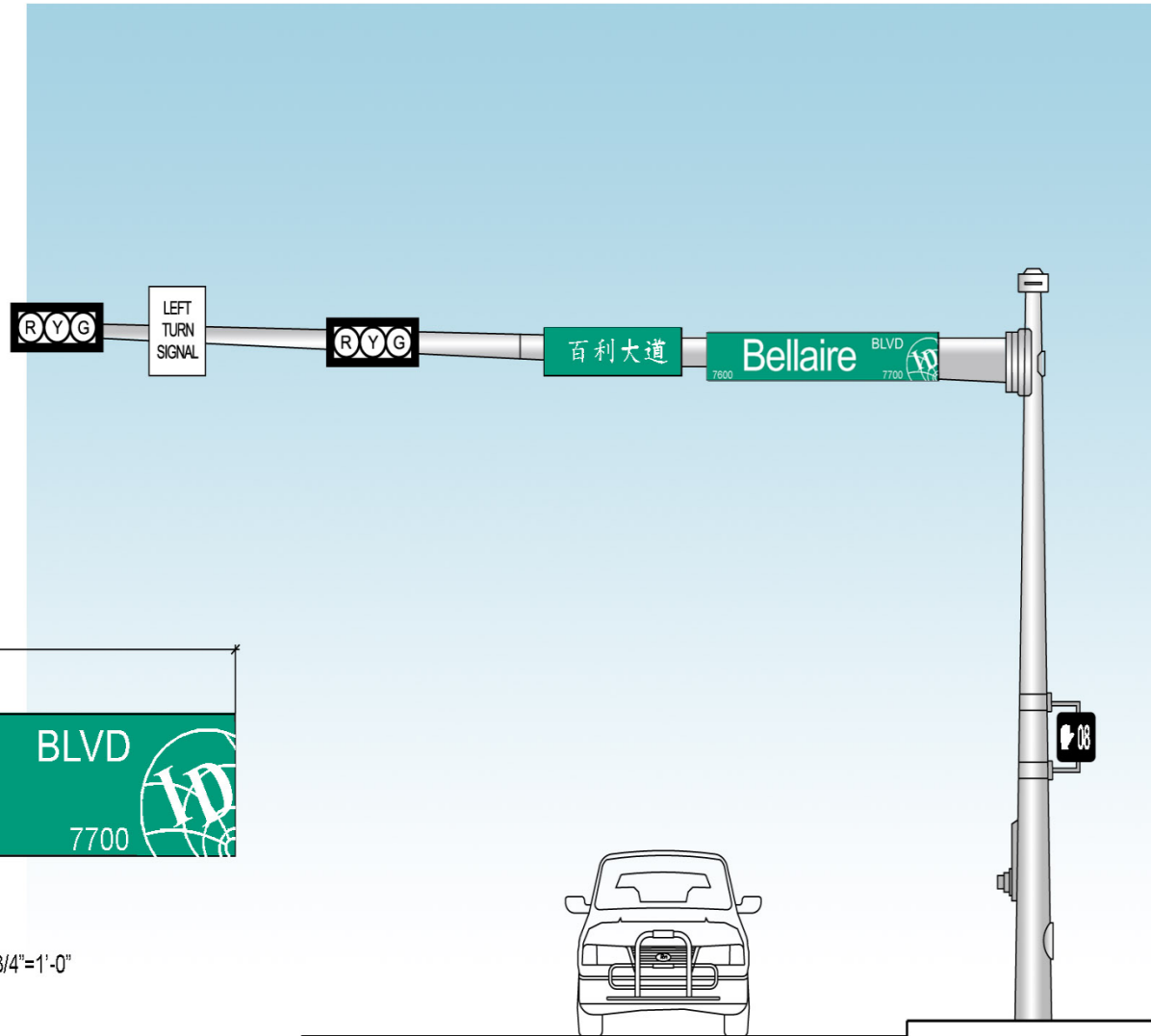
Mobility & Transportation Environmental & Urban Design





Mobility & Transportation Environmental & Urban Design



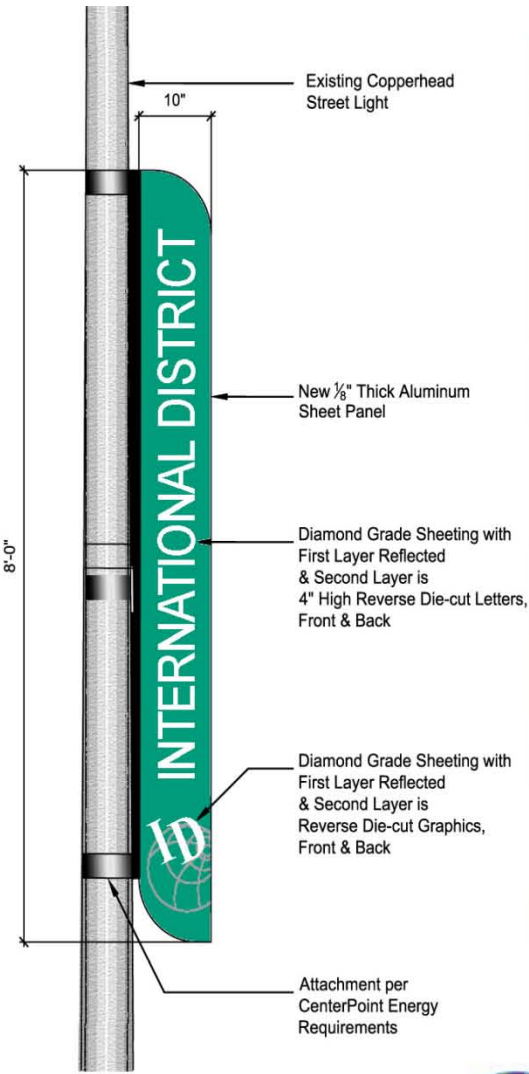


TYPICAL STREET SIGN PANEL SCALE: 3/4"=1'-0"

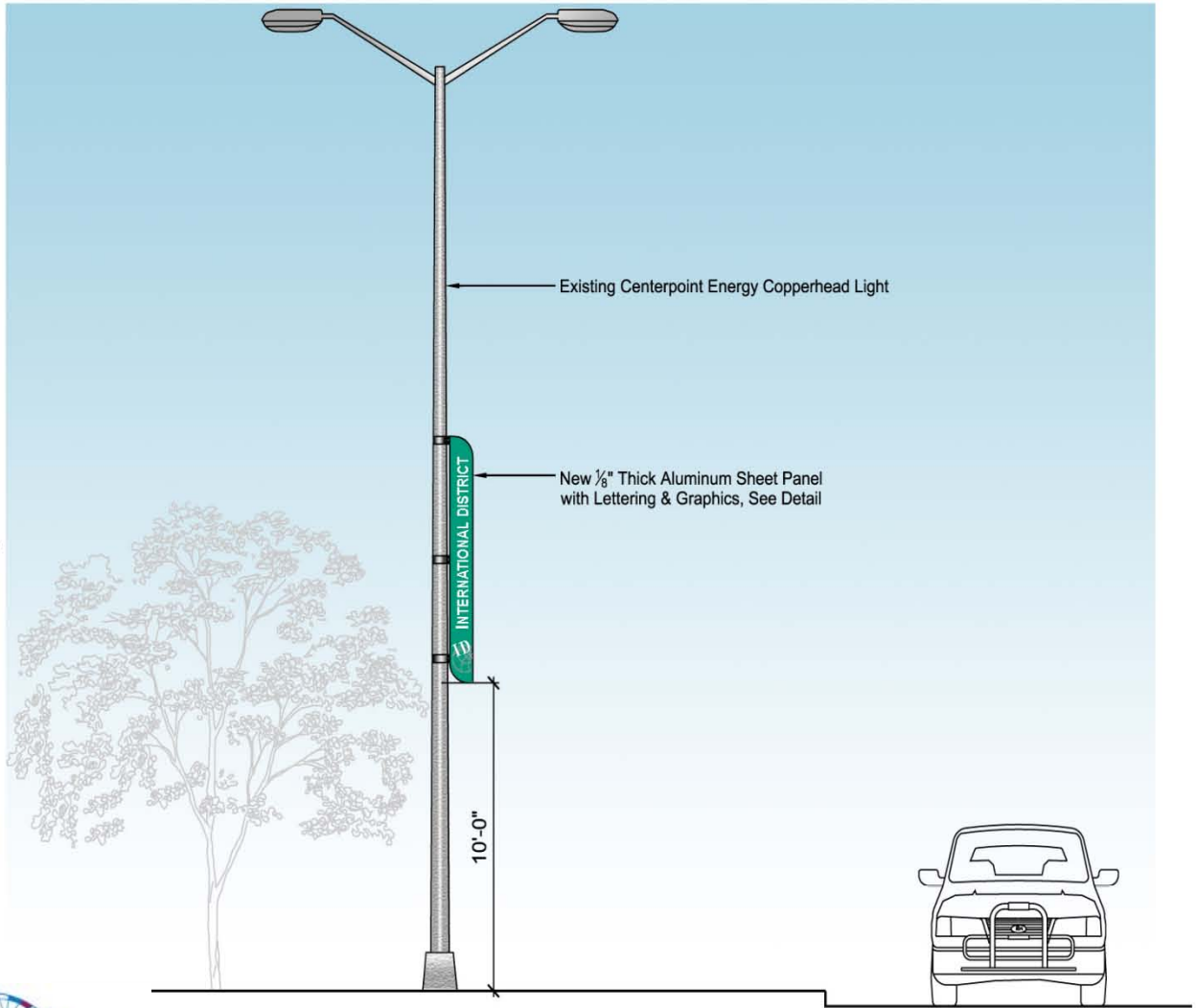
STREET SIGN AT MAST ARM SCALE: 1/4"=1'-0"

PROJECT 1 - WAYFINDING

STREET SIGNS AT MAJOR INTERSECTIONS - BELLAIRE ONLY



SIGN PANEL SCALE: 3/4"=1'-0"



BELLAIRE/BEECHNUT MEDIAN SCALE: 1/4"=1'-0"

PROJECT 2 - WAYFINDING
 STREET LIGHT CLADDING- BELLAIRE AND BEECHNUT

LANDSCAPE ELEMENTS

1. MULCH / COMPOST COVER FOR EXISTING AND PROPOSED TREES
2. ORNAMENTAL ACCENTS & PLANTING WHERE APPROPRIATE
3. ORNAMENTAL POTS / BOLLARDS @ MAJOR INTERSECTIONS
4. LOW MAINTAINCE GROUND COVER ACCENTS @ MAJOR INTERSECTIONS



3. BOLLARD OPTION

Project 2

2


1

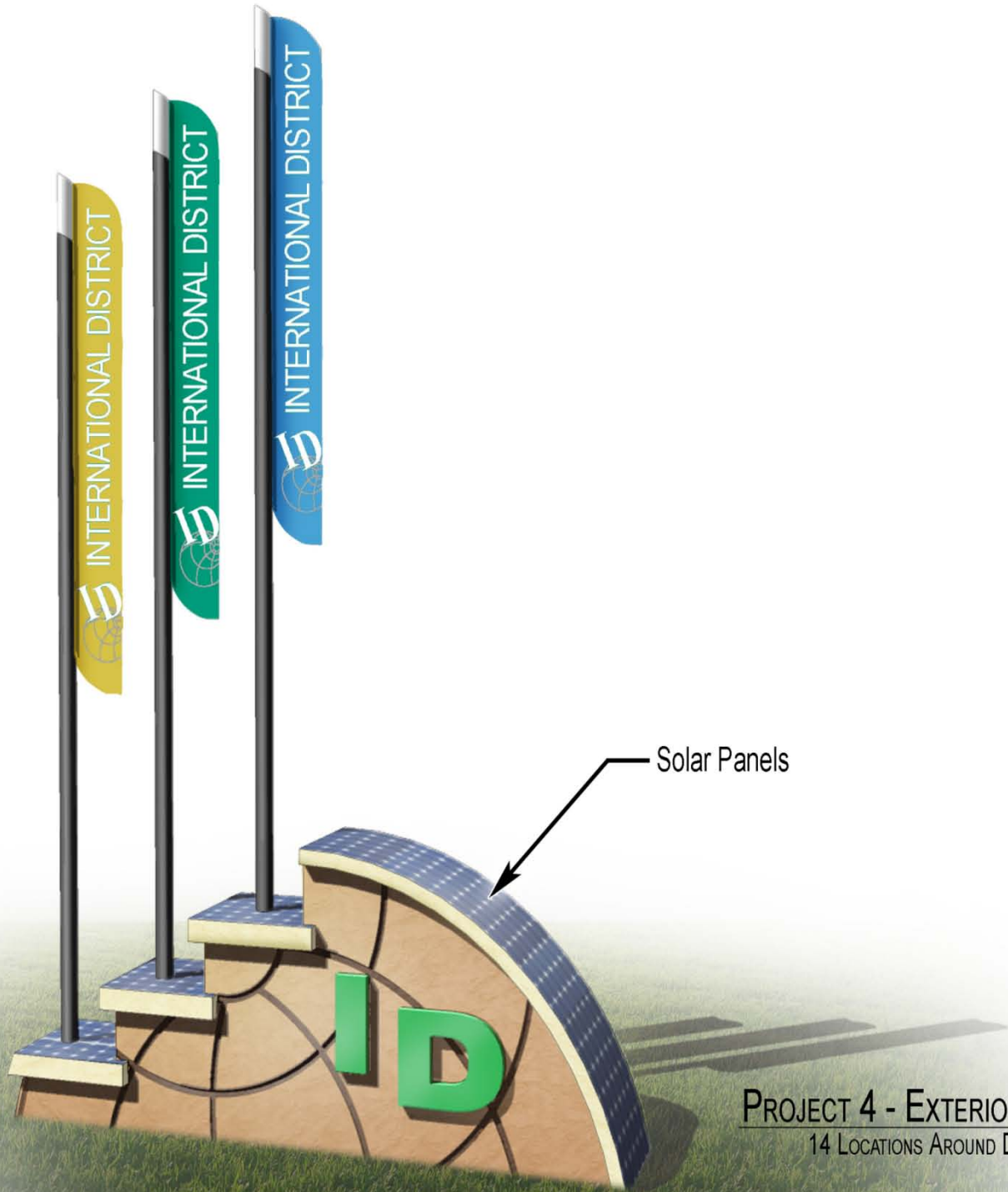
4

3

PROJECT 3 - LANDSCAPE ENHANCEMENTS

BELLAIRE BLVD. FROM BELT 8 TO HWY 6





PROJECT 4 - EXTERIOR DISTRICT ID
14 LOCATIONS AROUND DISTRICT



New Hike & Bike Trail just approved!

- \$1.6 Million Dollar Grant from Texas Department of Transportation
- Additional \$400,000.00 contributed by International District.
- Trail begins at Art Story Park/Sam Houston Toll Way and ends at Hackberry Park/South Dairy Ashford.
- Follows Water Conveyance Channel between Bellaire & Beechnut
- Connects Three heavily used parks: Art Story, Boone Road and Hackberry
- Crosses Four North-South streets: Wilcrest, Boone, Kirkwood, Cook-ending at Dairy Ashford
- The trail will include benches and rest areas along with trail signage and markers, District wayfinding signage, native grass plantings, and existing bridge enhancements unique to the District.



Connecting Three Parks!

ATTACHMENT A



HACKBERRY PARK



BOONE ROAD PARK



ARTHUR STOREY PARK

EXISTING PHOTOS